






Logan Lake Official Community Plan

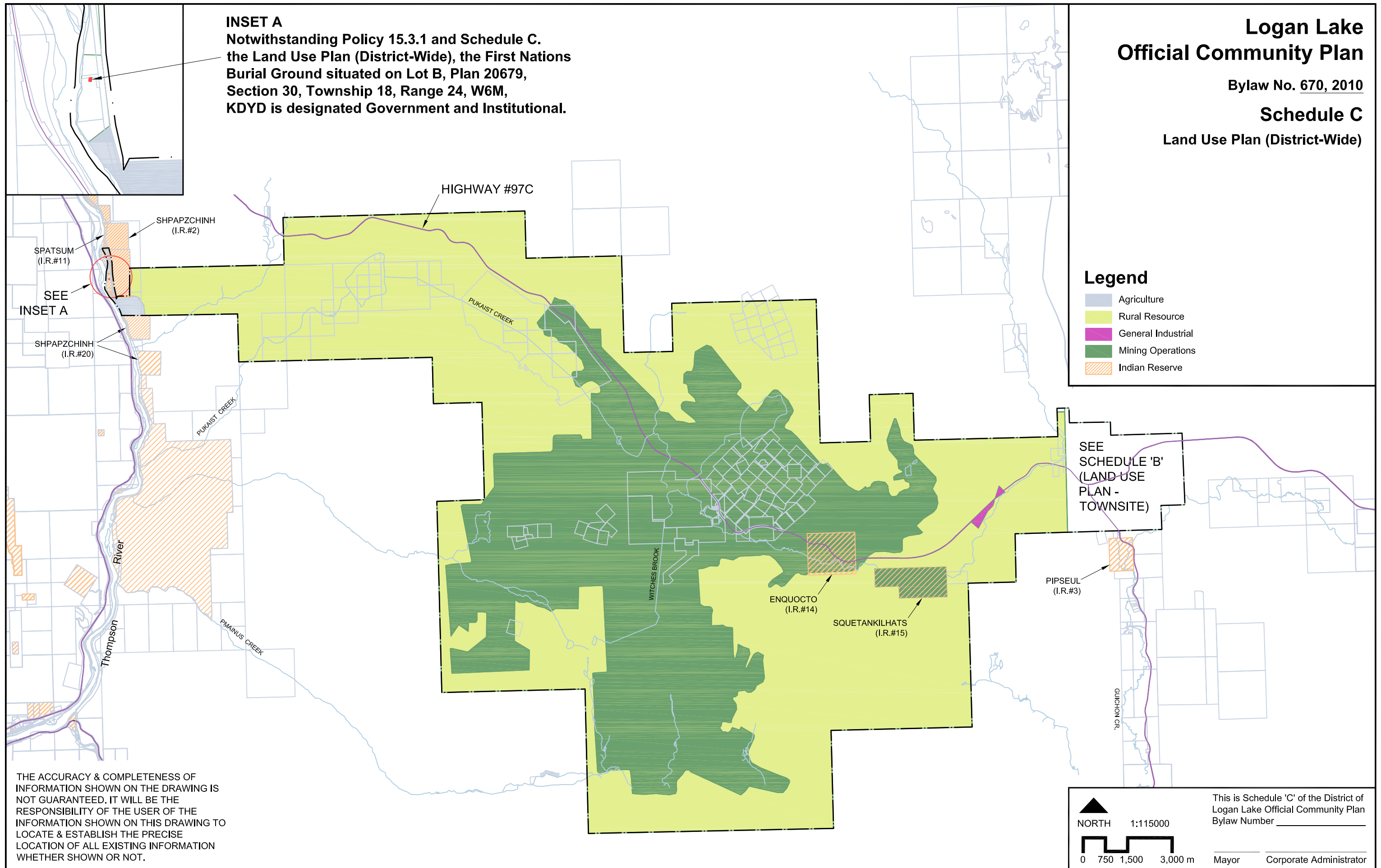
Bylaw No. 670, 2010

Schedule C Land Use Plan (District-Wide)



Legend

-  Agriculture
-  Rural Resource
-  General Industrial
-  Mining Operations
-  Indian Reserve

INSET A
Notwithstanding Policy 15.3.1 and Schedule C,
the Land Use Plan (District-Wide), the First Nations
Burial Ground situated on Lot B, Plan 20679,
Section 30, Township 18, Range 24, W6M,
KDYD is designated Government and Institutional.



THE ACCURACY & COMPLETENESS OF
INFORMATION SHOWN ON THE DRAWING IS
NOT GUARANTEED. IT WILL BE THE
RESPONSIBILITY OF THE USER OF THE
INFORMATION SHOWN ON THIS DRAWING TO
LOCATE & ESTABLISH THE PRECISE
LOCATION OF ALL EXISTING INFORMATION
WHETHER SHOWN OR NOT.

 NORTH 1:115000
 0 750 1,500 3,000 m
 This is Schedule 'C' of the District of
Logan Lake Official Community Plan
Bylaw Number _____
 Mayor _____ Corporate Administrator