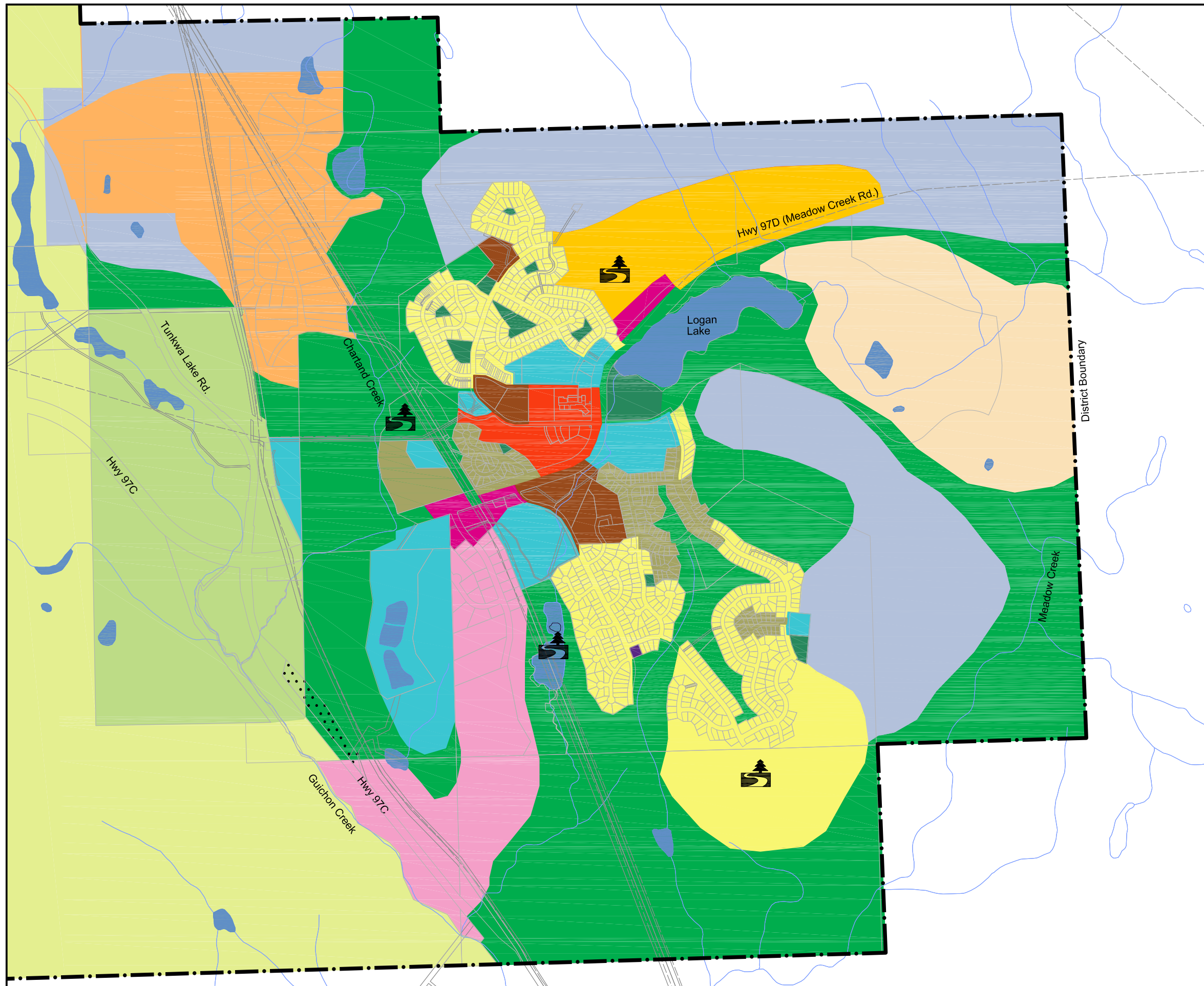



















**Logan Lake  
Official Community Plan  
Bylaw No. 670, 2010**

**Schedule B  
Land Use Plan (Townsite)**

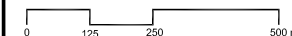


**Legend**

-  General Residential
-  Estate Residential
-  Small Lot Residential
-  Medium Density Residential
-  Future General Residential
-  Urban Reserve
-  Town Centre Commercial
-  Highway Commercial
-  Neighbourhood Commercial
-  Government & Institutional
-  Open Space
-  Park
-  Light Industrial / Service Commercial
-  Agriculture
-  Rural Resource
-  Recreation Commercial
-  Sand & Gravel Reserve
-  Approximate Location of Future Park



1:15,000



This is Schedule 'B' of the District of Logan Lake Official Community Plan Bylaw Number \_\_\_\_\_

Mayor \_\_\_\_\_ Corporate Administrator \_\_\_\_\_